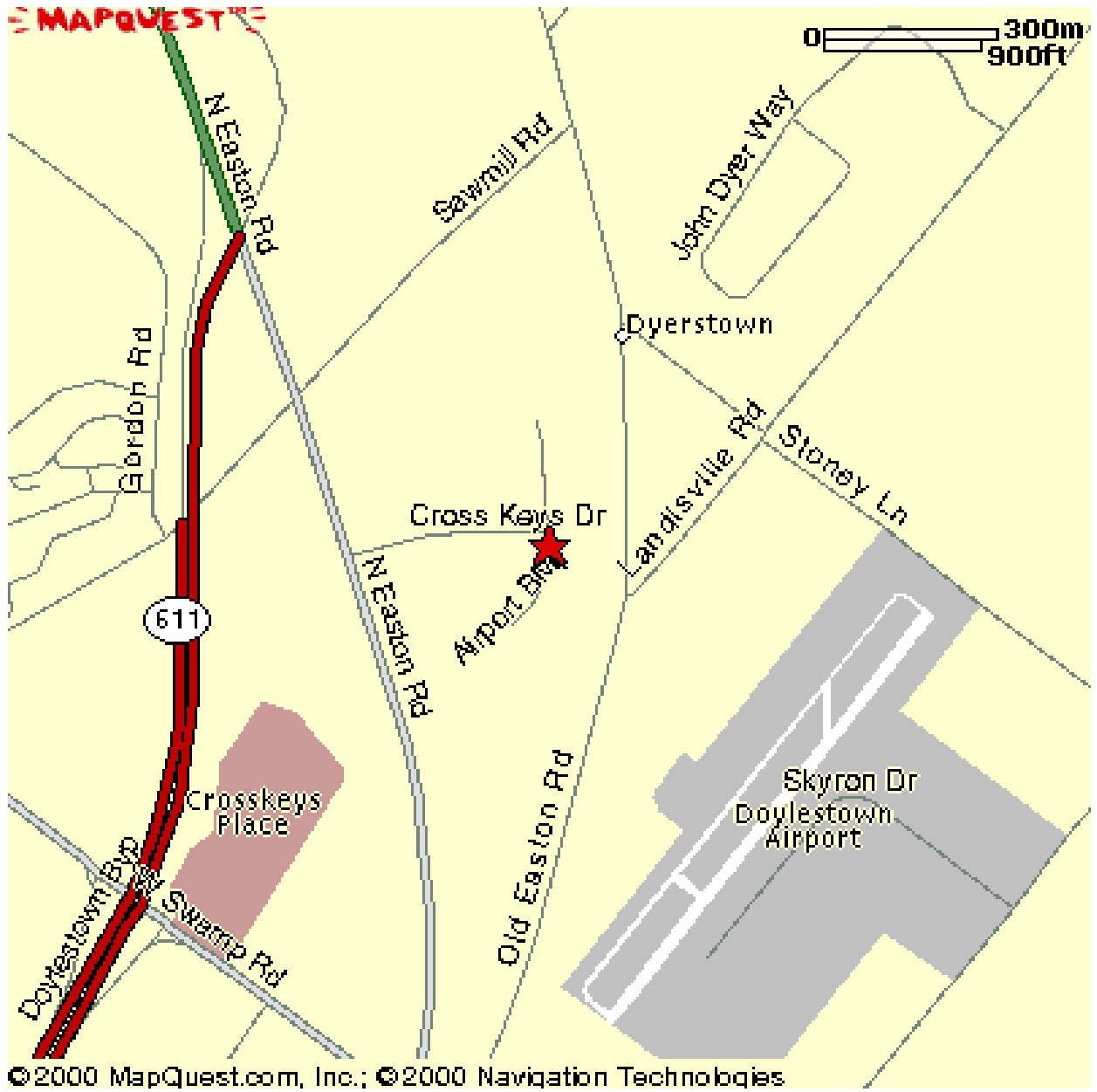


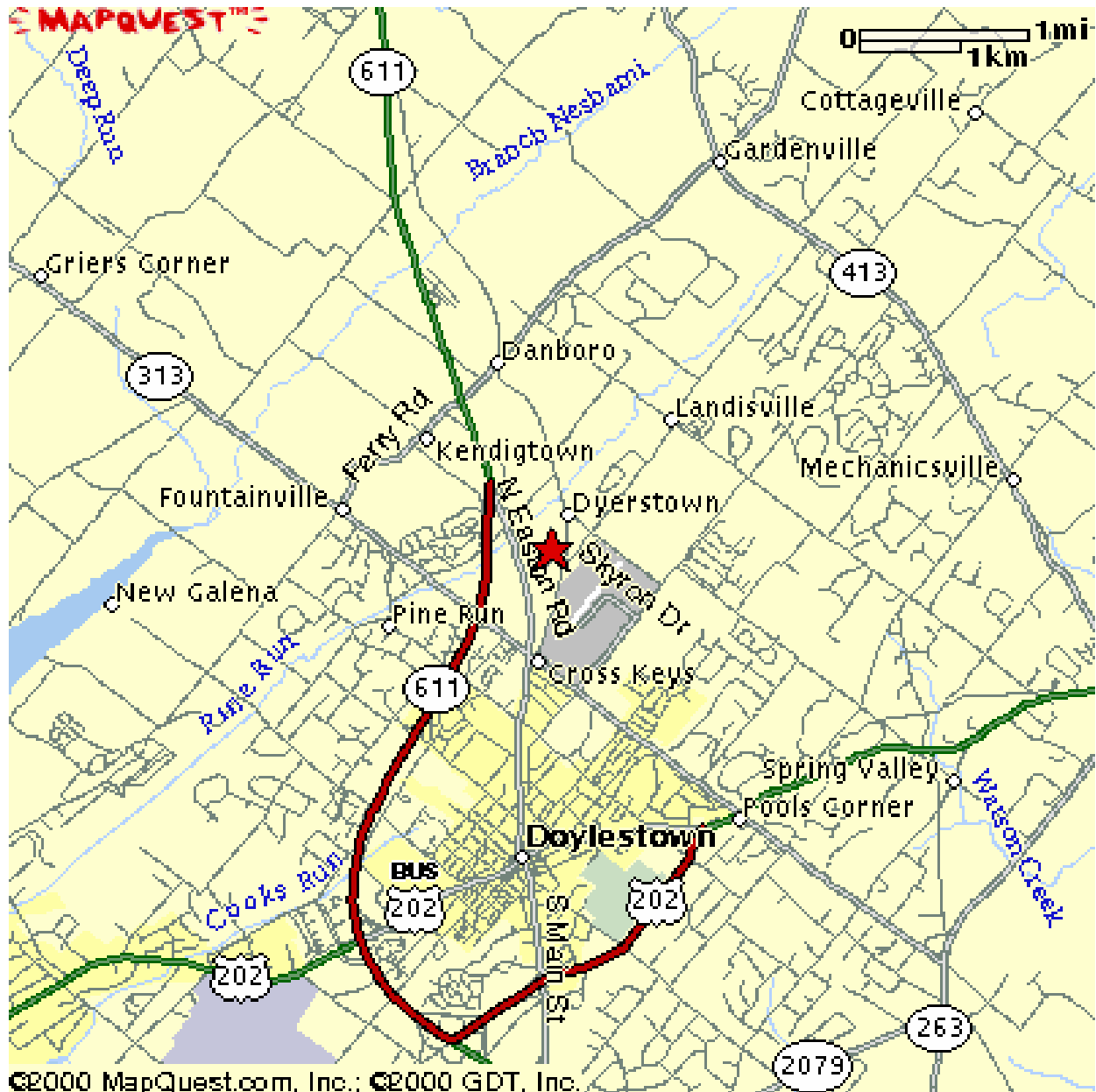
Directions to Dontech Inc. from Newark NJ Airport

- Exit Airport onto Route 78 West
- Take Route 78 West for 24 - 27 miles
- Exit onto I-287 South towards Somerville.
- Take 287 South. 3 – 4 miles.
- At Somerville take 202 South towards Pennsylvania (i.e., PA) for 24 to 27 miles.
- Cross toll bridge into PA.
- Stay on 202 South for approximately 10 - 13 miles. You will pass through Lehaska, (i.e., Peddler's Village shops).
- In Buckingham 202 South splits to the right from 263 South, stay right on 202. After split you will immediately come to a traffic light. Route 413 is the cross street. Continue straight on 202 South.
- At next traffic light (Mobil and Exxon gas stations) you will come to Route 313/Swamp Road. Turn right on to 313 West/Swamp Road for approximately 4 miles. Pass through three lights. At fourth light (100 feet from third light) turn right onto Main Street. Note: at the traffic light there are three gas stations, Mobil, BP, and Shell.
- Stay on Main Street for 1 mile.
- Stay on Main Street through one light. Approximately 0.3 miles beyond traffic light turn right onto Cross Keys Drive. Note the turn is immediately past Fred Bean's Chevrolet dealership.
-
- Cross Keys Drive ends at a stop sign. Turn right on to Airport Blvd.
- At cul-de-sac you will see Dontech Inc.'s sign.

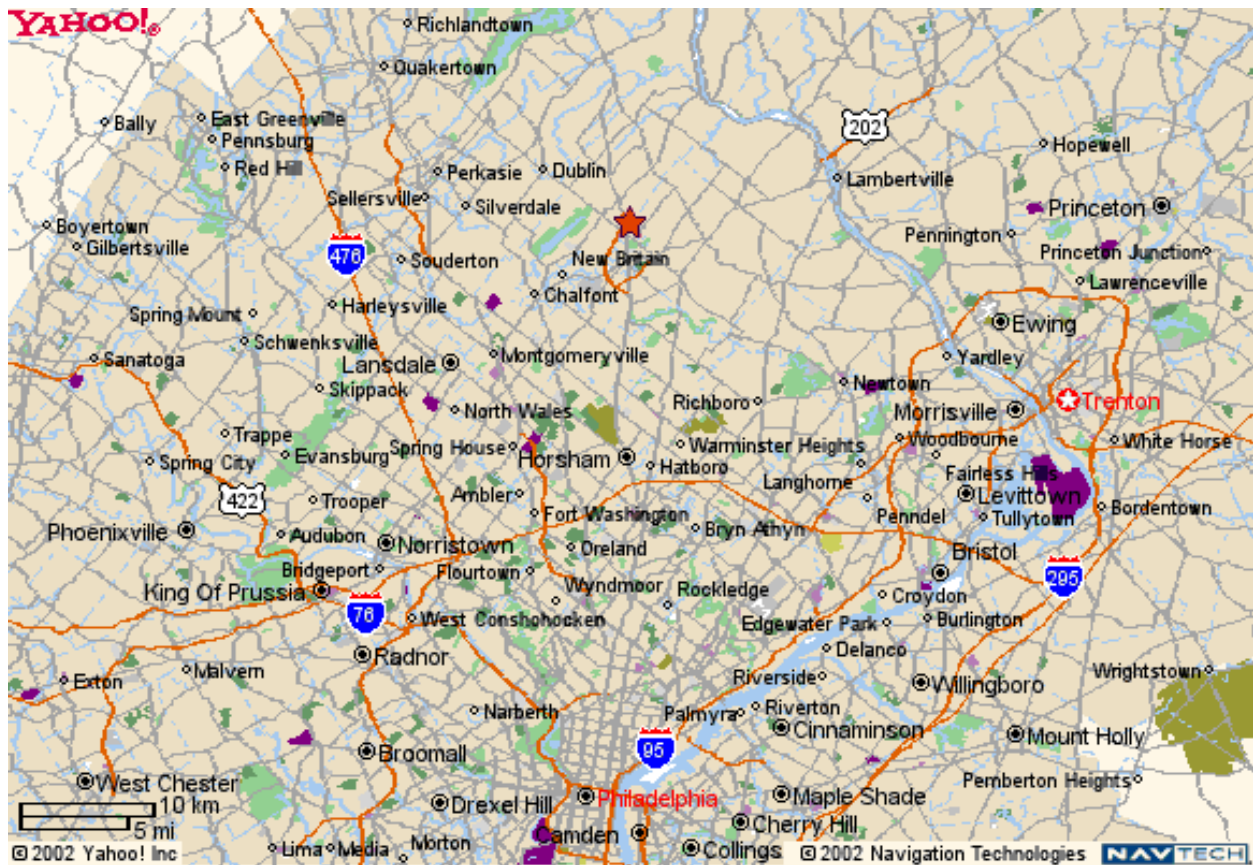
Telephone (215) 348-5010



Directions to Dontech from Newark NJ Airport Rev -



Directions to Dontech from Newark NJ Airport Rev -



Directions to Dontech from Newark NJ Airport Rev -